

February 2021

RAG 4.09 Appendix 3 (Sludge boundaries)

About this document

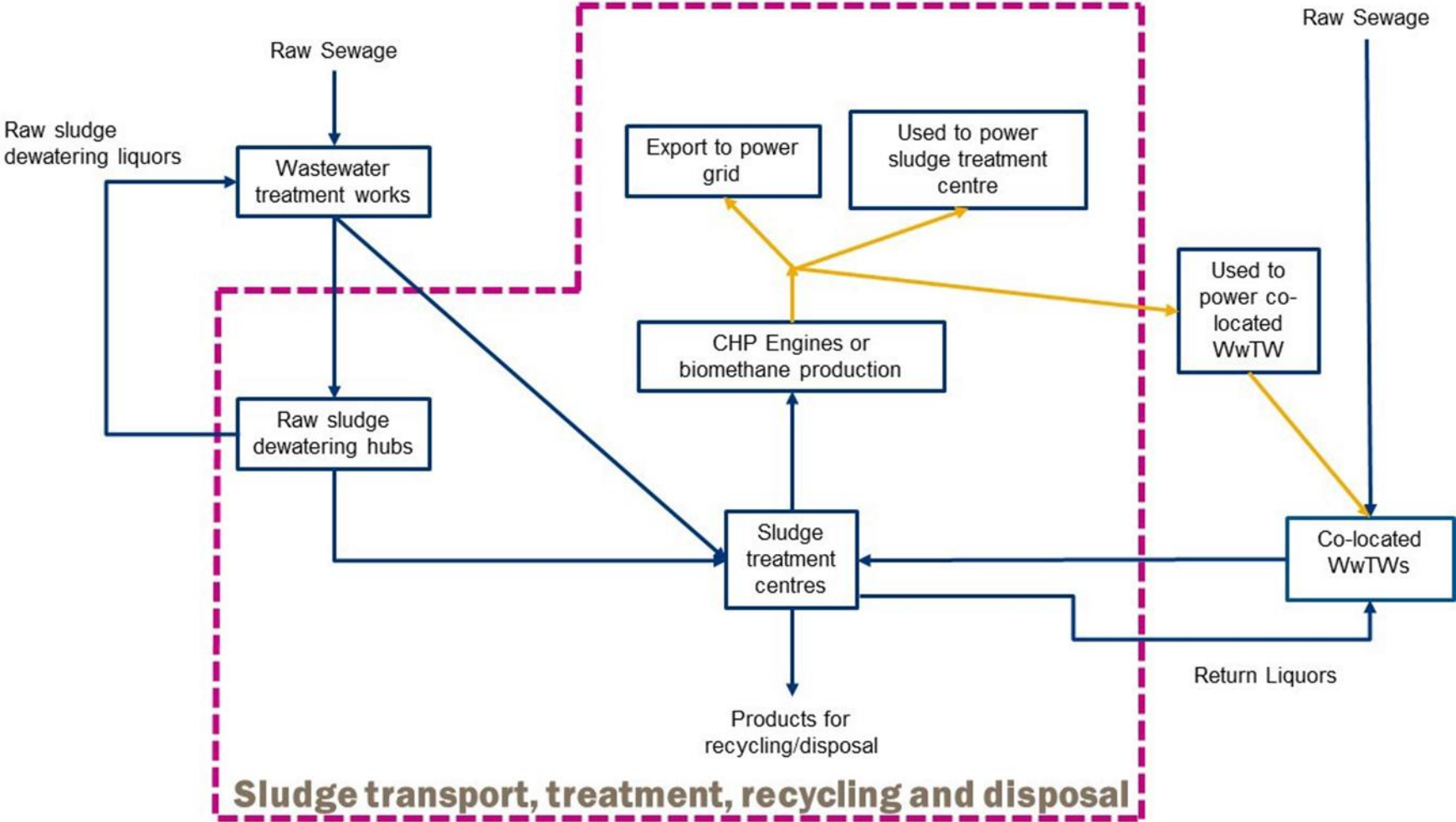
Version control

Version	Date published	Description
V1	30 November 2020	First version published after consultation as set out in JN 20/08
V2	16 February 2021	Presentational changes only to make the document accessible; <ul style="list-style-type: none">• New fonts; and,• Paragraph re-numbering.

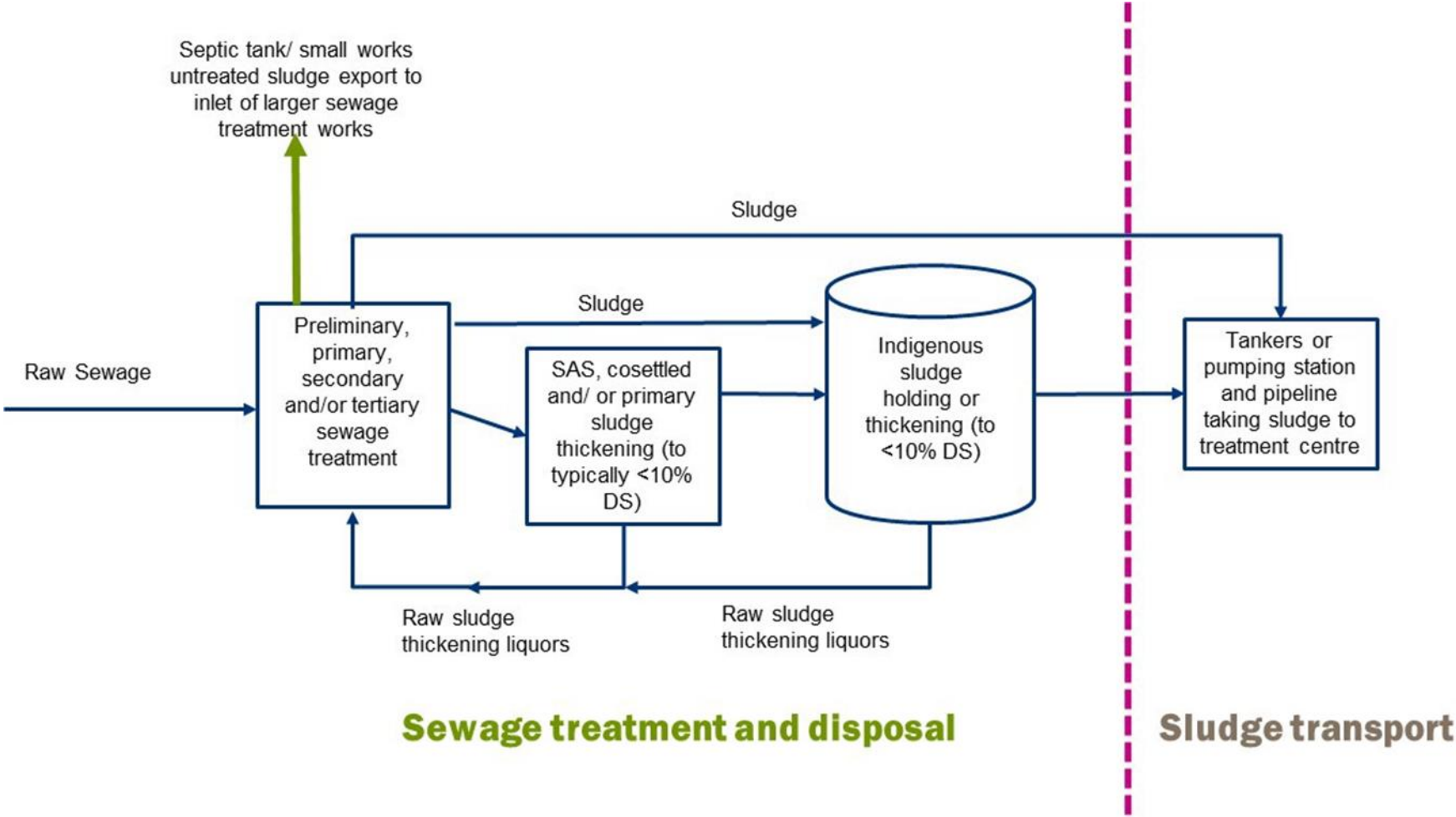
Contents

1. General sludge boundary	3
2. Sludge boundary detail (wastewater treatment sites without STCs)	4
3. Sludge boundary detail (co-located site detail) showing main transfers across the boundary	5

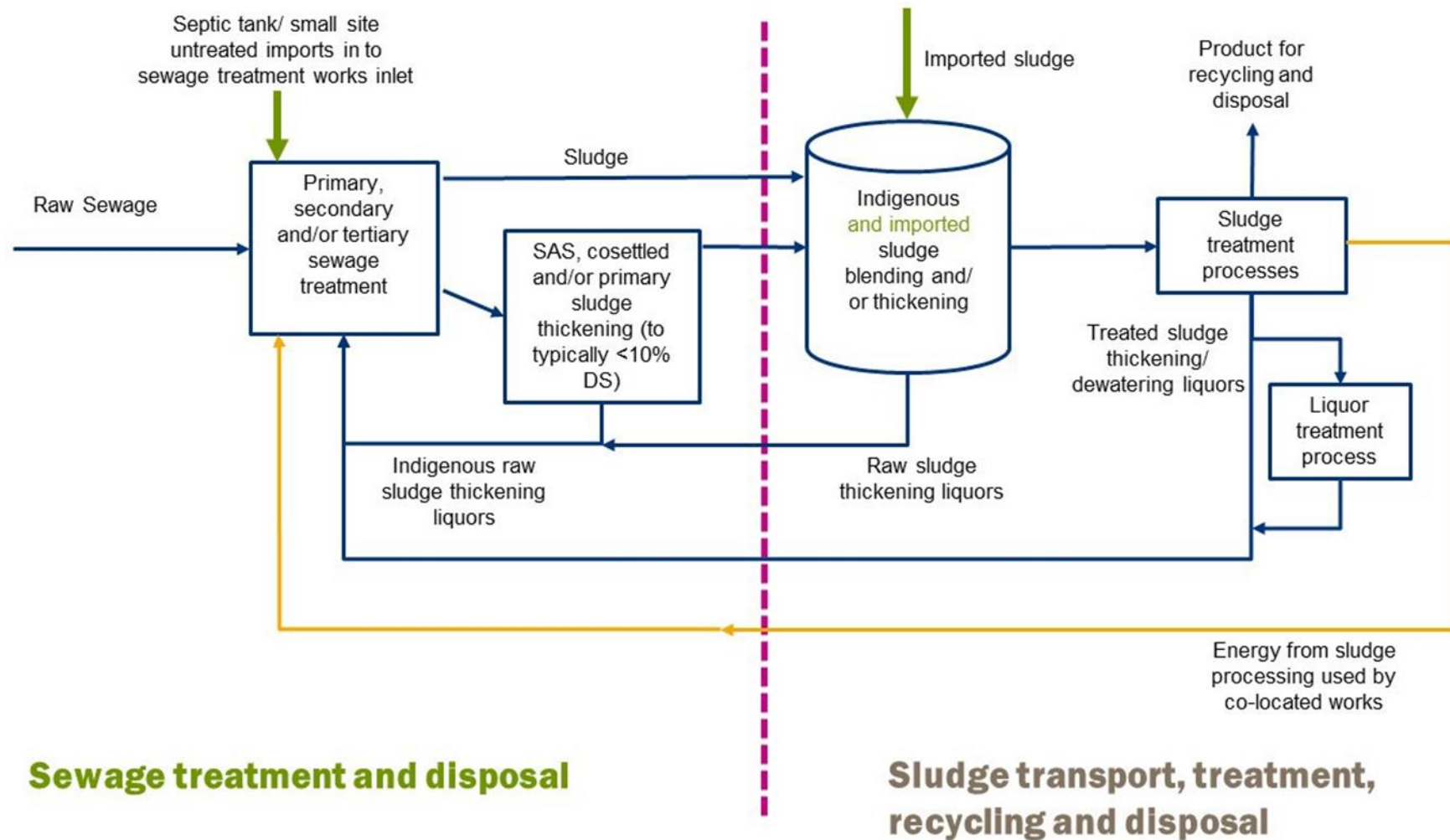
1. General sludge boundary



2. Sludge boundary detail (wastewater treatment sites without STCs)



3. Sludge boundary detail (co-located site detail) showing main transfers across the boundary



**Ofwat (The Water Services Regulation Authority)
is a non-ministerial government department.
We regulate the water sector in England and Wales.**

Ofwat
Centre City Tower
7 Hill Street
Birmingham B5 4UA

Phone: 0121 644 7500
Fax: 0121 644 7533

© Crown copyright 2021

This publication is licensed under the terms of the Open Government Licence v3.0 except where otherwise stated. To view this licence, visit nationalarchives.gov.uk/doc/open-government-licence/version/3.

Where we have identified any third party copyright information, you will need to obtain permission from the copyright holders concerned.

This document is also available from our website at www.ofwat.gov.uk.

Any enquiries regarding this publication should be sent to mailbox@ofwat.gov.uk.

OGL